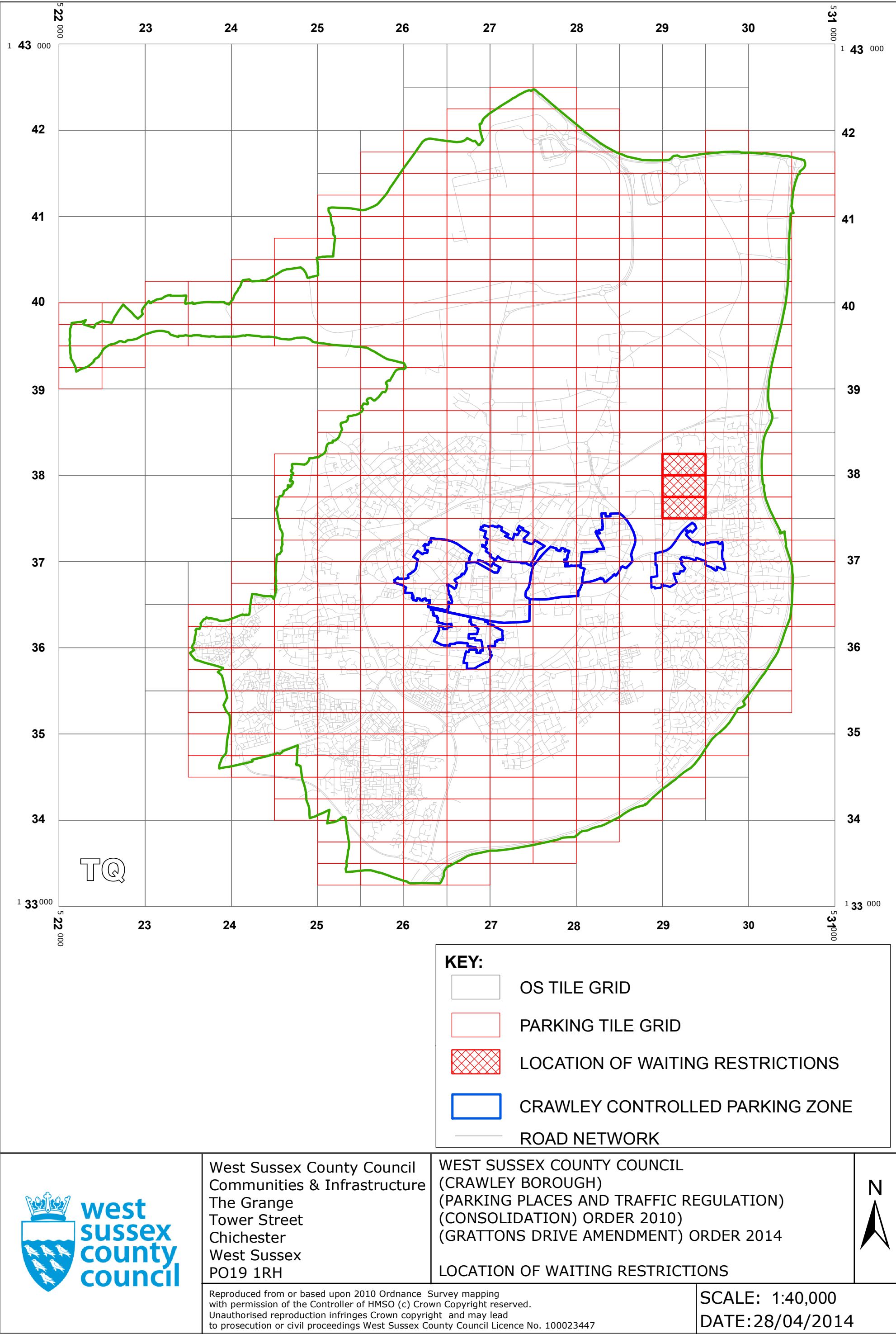


WEST SUSSEX COUNTY COUNCIL
(CRAWLEY BOROUGH)
(PARKING PLACES AND TRAFFIC REGULATION)
(CONSOLIDATION) ORDER 2010)
(GRATTONS DRIVE AMENDMENT) ORDER 2014




CRAWLEY BOROUGH: LOCATION OF WAITING RESTRICTIONS



Crawley Borough - Key for Waiting Restrictions


All areas over which the provision of the orders apply are defined by the shaded areas as shown on the following plans plus a contiguous area not indicated on the plans of verge and/or footway between the carriageway edge and the highway boundary. The plans in this schedule are based upon grid references of the Ordnance Survey National Grid defined by the OSGB 36 triangulation.

Prohibition of waiting at any time

101		check	No waiting at any time	191		usgs711	No waiting 8.30am-9.30am and 2.30pm-3.30pm Mon-Fri
116		pat064	No waiting 10.00am-11.00am, 2.00pm-3.00pm Mon-Fri				

Clearways

1100		usgs503	School Keep Clear-No stopping at any time (18)
------	---	---------	--

 Boundary of Controlled Parking Zone

WEST SUSSEX COUNTY COUNCIL
((CRAWLEY BOROUGH) (PARKING PLACES AND TRAFFIC REGULATION)
(CONSOLIDATION) ORDER 2010)
(GRATTONS DRIVE AMENDMENT) ORDER 2014

West Sussex County Council in exercise of their powers under Sections 1 (1) 2 (1) and (2), 4 (2), 45, 46, 49 and 53 and Part IV of Schedule 9 of the Road Traffic Regulation Act 1984 "the Act" as amended and of all other enabling powers and after consultation with the chief officer of police in accordance with Part III of Schedule 9 to the Act hereby make the following Order:-

1. This Order shall come into operation on the 28th day of April 2014 and may be cited as "West Sussex County Council ((Crawley Borough) (Parking Places and Traffic Regulation) (Consolidation) Order 2010) (Grattons Drive Amendment) Order 2014."
2. The "West Sussex County Council (Crawley Borough) (Parking Places and Traffic Regulation) (Consolidation) Order 2010" is hereby amended by the deletion from it of the plans specified in the First Schedule to this Order, the substitution of the plans attached in the Second Schedule to this Order and the insertion of the plans specified in the Third Schedule to this Order.

FIRST SCHEDULE
Plan number to be revoked

TQ2937NWS (Sheet No. 3)

SECOND SCHEDULE
Plan to be substituted
(as attached)

TQ2937NWS (Sheet No. 4)

THIRD SCHEDULE
Plans to be inserted
(as attached)

TQ2937NWN (Sheet No. 1)
TQ2938SWS (Sheet No.1)


THE COMMON SEAL of WEST SUSSEX
COUNTY COUNCIL was hereto affixed

the TWENTY SECOND day of APRIL 2014
in the presence of:) (L.S)


Authorised Signatory

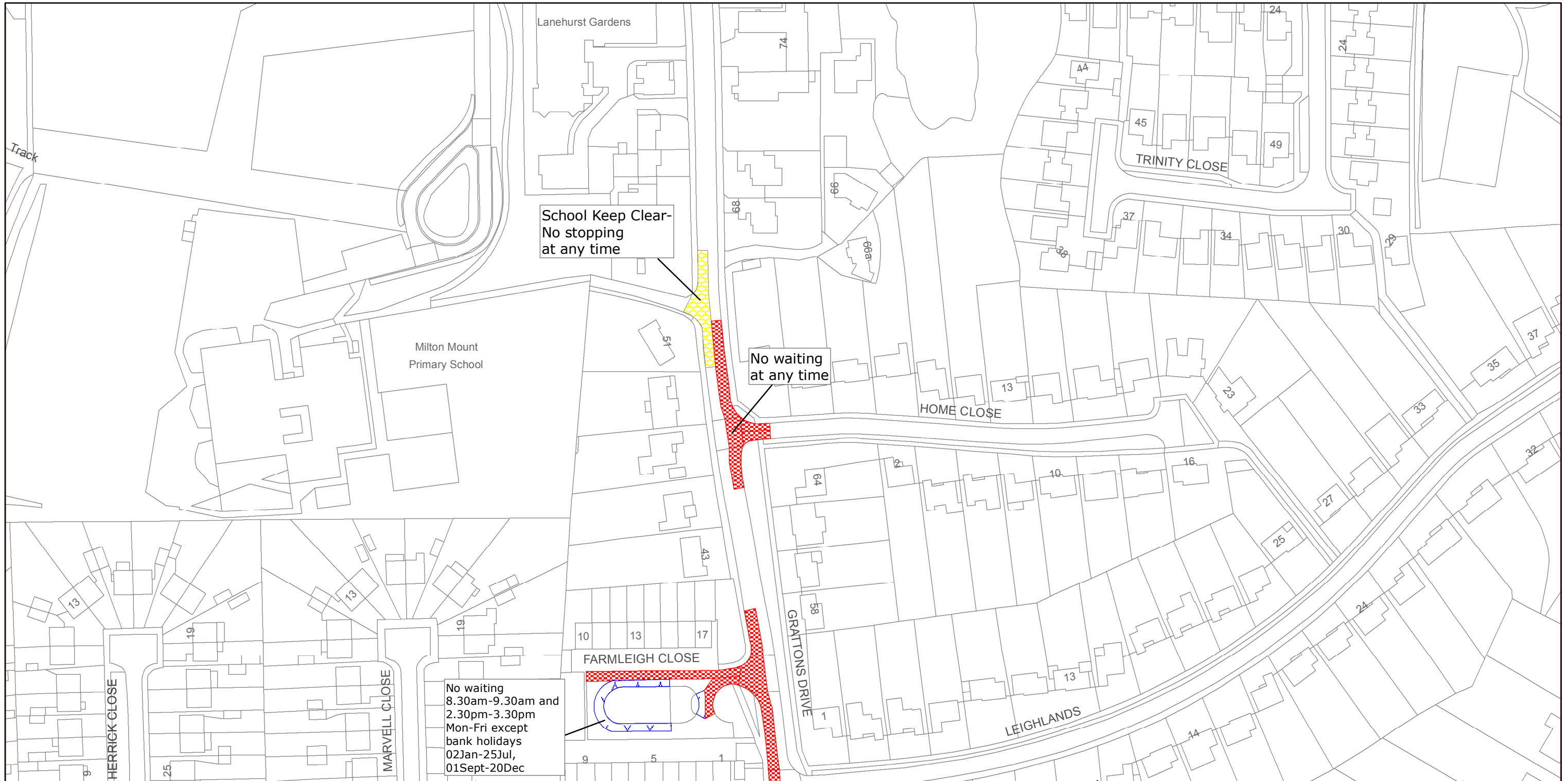


HEREBY CERTIFY THIS TO
BE A TRUE COPY OF THE
ORIGINAL DOCUMENT


.....
Authorised Officer

WEST SUSSEX COUNTY COUNCIL

OFFICER DELEGATED AUTHORITY

West Sussex County Council
Highways & Transport
The Grange
Tower Street
Chichester
West Sussex
PO19 1RH

CRAWLEY BOROUGH: POUND HILL NORTH WARD

WAITING RESTRICTIONS

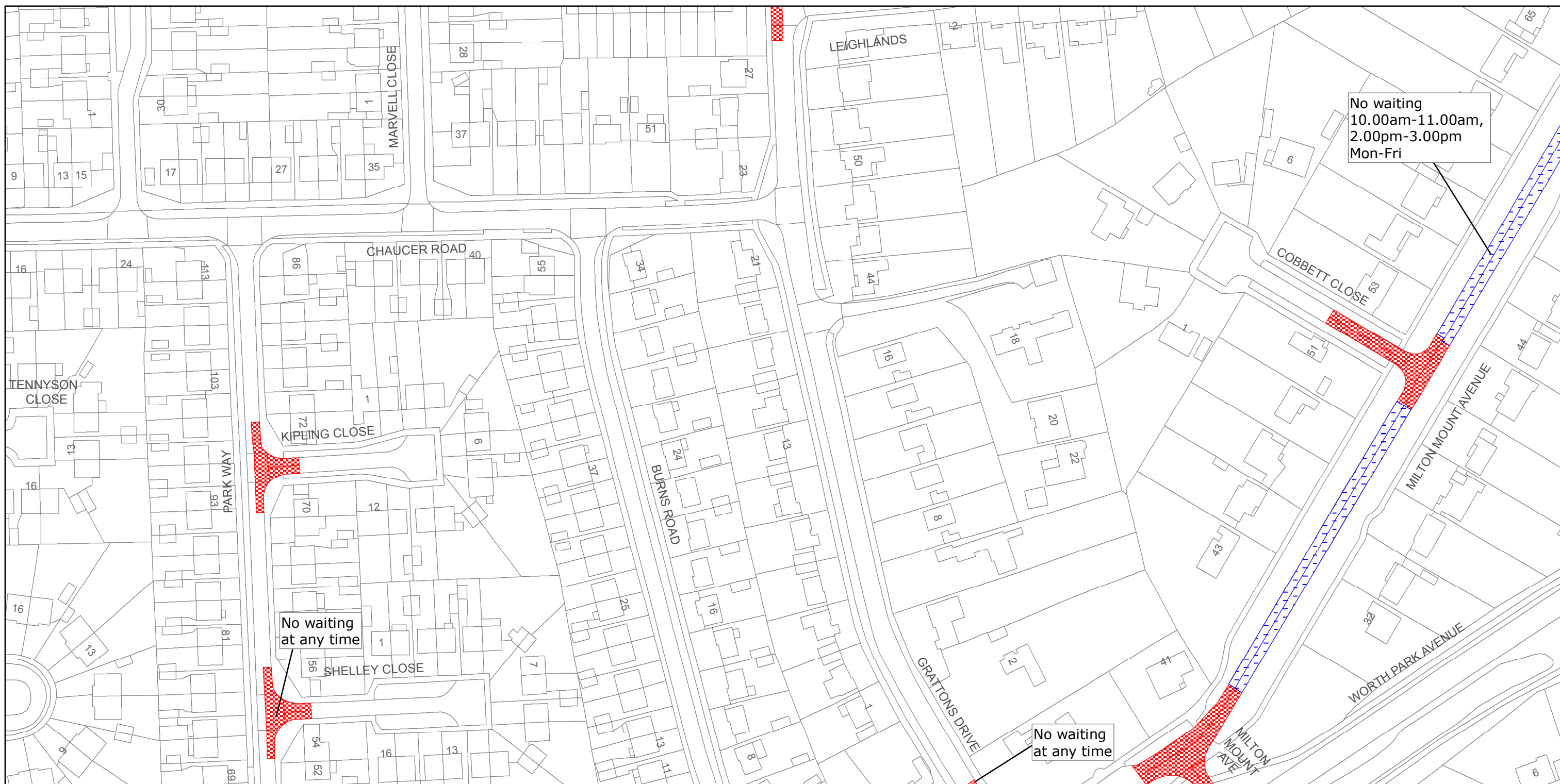
Reproduced from or based upon 2010 Ordnance Survey mapping with permission of the Controller of HMSO (c) Crown Copyright reserved.
Unauthorised reproduction infringes Crown copyright and may lead to prosecution or civil proceedings West Sussex County Council Licence No. 100018485

TILE REF NO:
TQ2937NWN

SHEET ISSUE NO 1
SHEET ACTIVE FROM - 28/04/2014



SCALE:
1:1250
at A3 size



West Sussex County Council
Highways & Transport
The Grange
Tower Street
Chichester
West Sussex
PO19 1RH

CRAWLEY BOROUGH: POUND HILL NORTH AND
POUND HILL SOUTH & WORTH WARDS

WAITING RESTRICTIONS

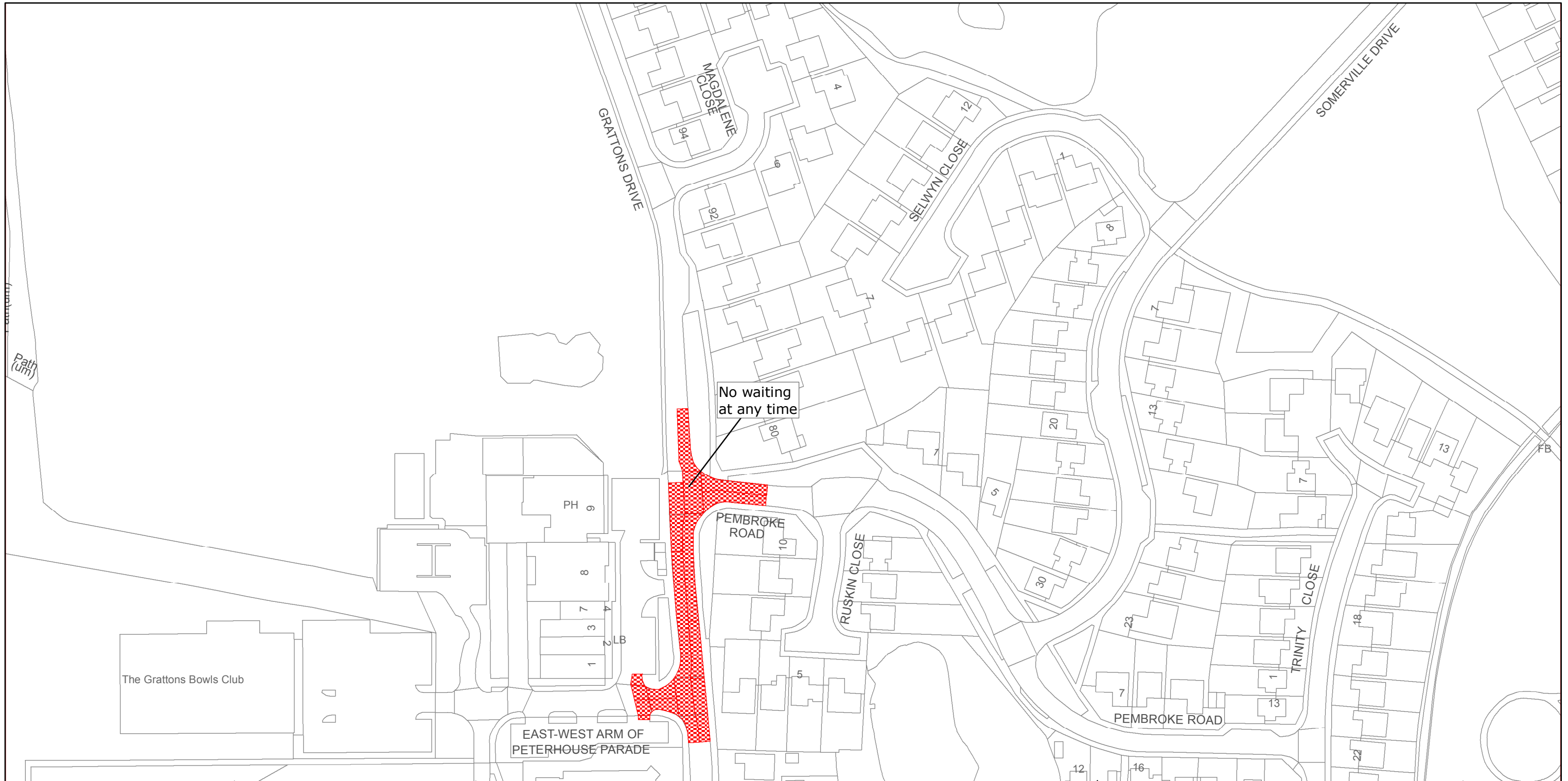
Reproduced from or based upon 2010 Ordnance Survey mapping with permission of the Controller of HMSO (c) Crown Copyright reserved.
Unauthorised reproduction infringes Crown copyright and may lead to prosecution or civil proceedings West Sussex County Council Licence No. 100018485

TILE REF NO:
TQ2937NWS

SHEET ISSUE NO 4
SHEET ACTIVE FROM - 28/04/2014



SCALE:
1:1250
at A3 size



West Sussex County Council
Highways & Transport
The Grange
Tower Street
Chichester
West Sussex
PO19 1RH

CRAWLEY BOROUGH: POUND HILL NORTH WARD

WAITING RESTRICTIONS

Reproduced from or based upon 2010 Ordnance Survey mapping with permission of the Controller of HMSO (c) Crown Copyright reserved.
Unauthorised reproduction infringes Crown copyright and may lead to prosecution or civil proceedings West Sussex County Council Licence No. 100018485

TILE REF NO:
TQ2938SWS

SHEET ISSUE NO 1
SHEET ACTIVE FROM - 28/04/2014



SCALE:
1:1250
at A3 size